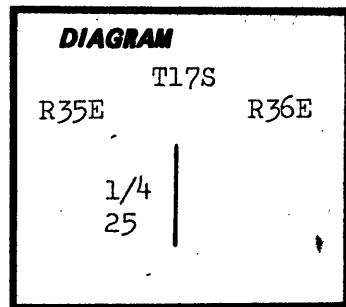


CERTIFIED RECORD OF LAND CORNER MONUMENTATION

History of original corner establishment:

Original corner established by Henry W. Cooke in 1883 under Contract number 488, dated August 11, 1883. Surveyor General's records state:

40.00 Set a basalt stone 16x16x12 ins 11 ins in ground for 1/4 sec cor marked 1/4 on W. face, and raised a mound of stone alongside.

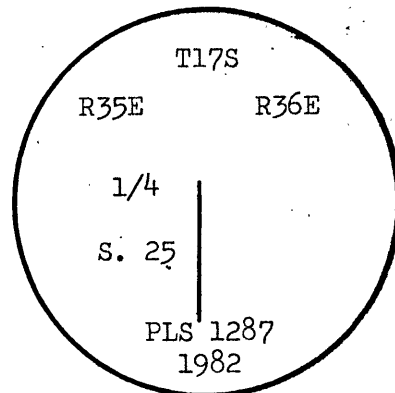


Description of corner evidence found:

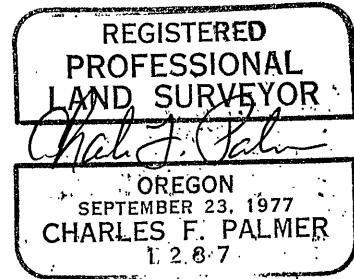
I found a stone 16x14x12 with a 1/4 on W. face in a mound of rock.

Description of monument and accessories I established to perpetuate the original location of this corner:

At the location of the marked rock I set a standard USFS aluminum corner monument consisting of a 3" disk mounted on a 2 1/2 x 30" pipe with a 4 x 4 1/2" footplate buried 21 inches and surrounded by a mound of rock 3 ft in diameter. Original marked rock buried alongside ^{side} monument. Disk is stamped as shown. Set 9/16/82, witnessed by Pedro Zabala.



A 24" W. Juniper bears N. 88° W. a distance of 167.0 feet, scribed 1/4 S 25, BT. Banded with red paint, carries BT and Attention signs and has a brass disk stamped PLS 1287 nailed at the base of the BT blaze.



Office of..... *Surveyor* County of..... *Grant*
 State of..... *Oregon* I hereby certify that the within instrument was filed in this office
 for record on the..... *23* day of..... *Nov* 19..... *82*
 by..... *Robert O. Baggett*
 (COUNTY OFFICIAL) (DEPUTY)